
























Time allowance 45 minutes



-  Contour
-  Open land
-  Rough open land
-  Semi open land
-  Runnable Forest
-  Slow run forest
-  Walk forest
-  Fight forest
-  Out of bounds
-  Distinct vegetation boundary
-  Paved area
-  Kerb, Steps
-  Single tree small
-  Single tree large
-  Boulder field
-  Building
-  Canopy
-  Uncrossable wall
-  Crossable wall
-  Uncrossable fence
-  Crossable fence
-  Uncrossable hedge
-  Play equipment/goal post

Based upon Land and Property Services material. This is Crown Copyright and is reproduced with the permission of LPS under delegated authority from the Controller of Her Majesty's Stationery Office. Crown Copyright & database right (2016) EMOU [204.7].

# Lisnagarvey & Old Warren

Scale 1:5,000


Contour interval 2.5m



Magnetic north 2015

Survey 2015/2016

Surveyed 2015/16 by C Henderson, S Gilmore  
Copyright: Lagan Valley Orienteers 2017



Based upon Land and Property Services material. This is Crown Copyright and is reproduced with the permission of LPS under delegated authority from the Controller of Her Majesty's Stationery Office. Crown Copyright & database right (2016) EMOU [204.7].